

Based upon the Ordnance Survey Mapping with the permission of Her Majesty's Stationary Office

© Crown Copyright

Unauthorised reproduction infringes Crown copyright and may lead to prosecution or civil proceedings

Tewkesbury Borough Council
Licence No. LA 079723



Asset Management
Council Offices
Gloucester Road
Tewkesbury
Glos
GL20 5TT

Tewkesbury Borough Council

Tel: 01884 295010

DATE February 2022

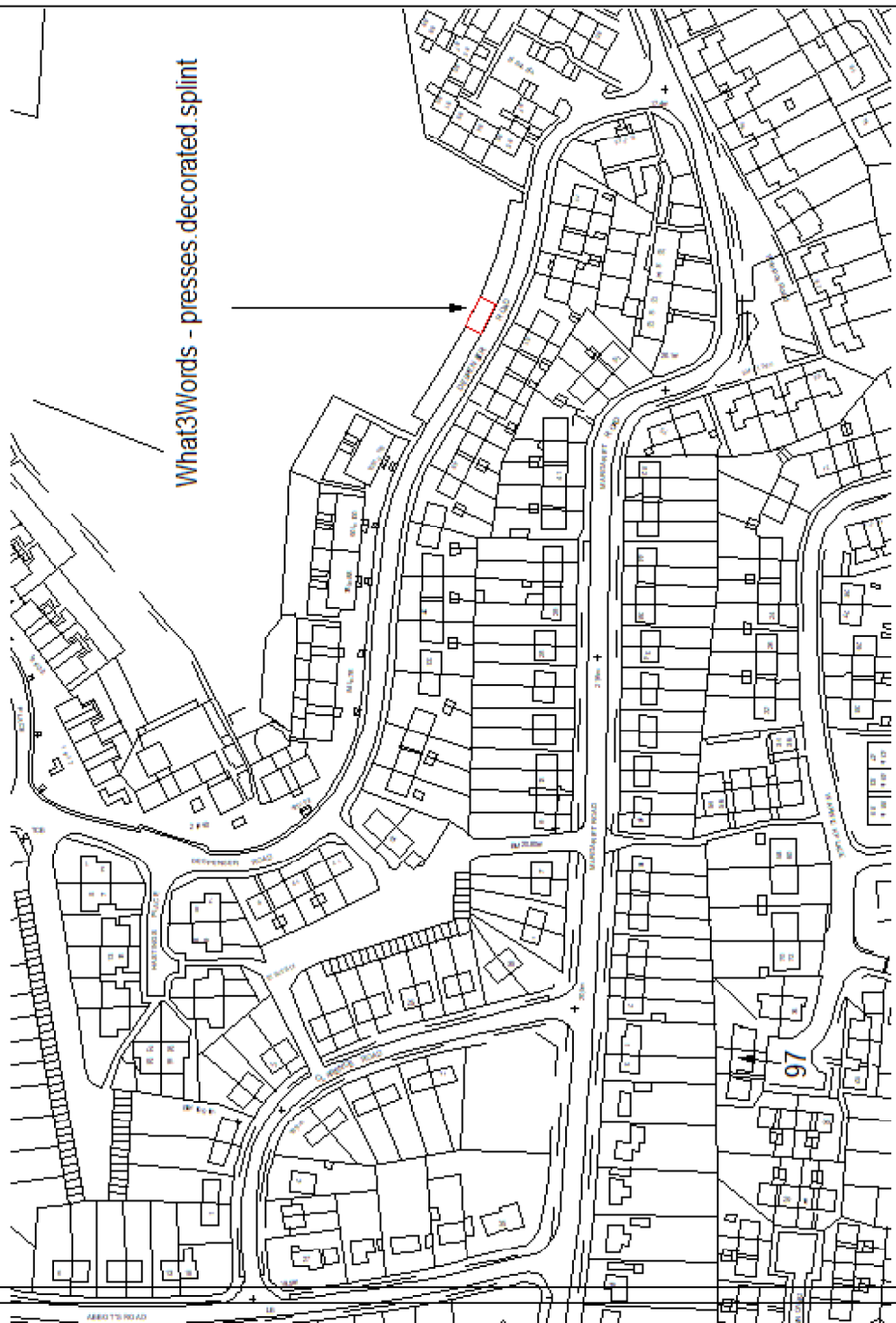
DRAWN BY AUC

LOCATION PLAN

Priors Park Parking
Dispenser Road
Tewkesbury

SCALE 1:2500

DRWG. No.



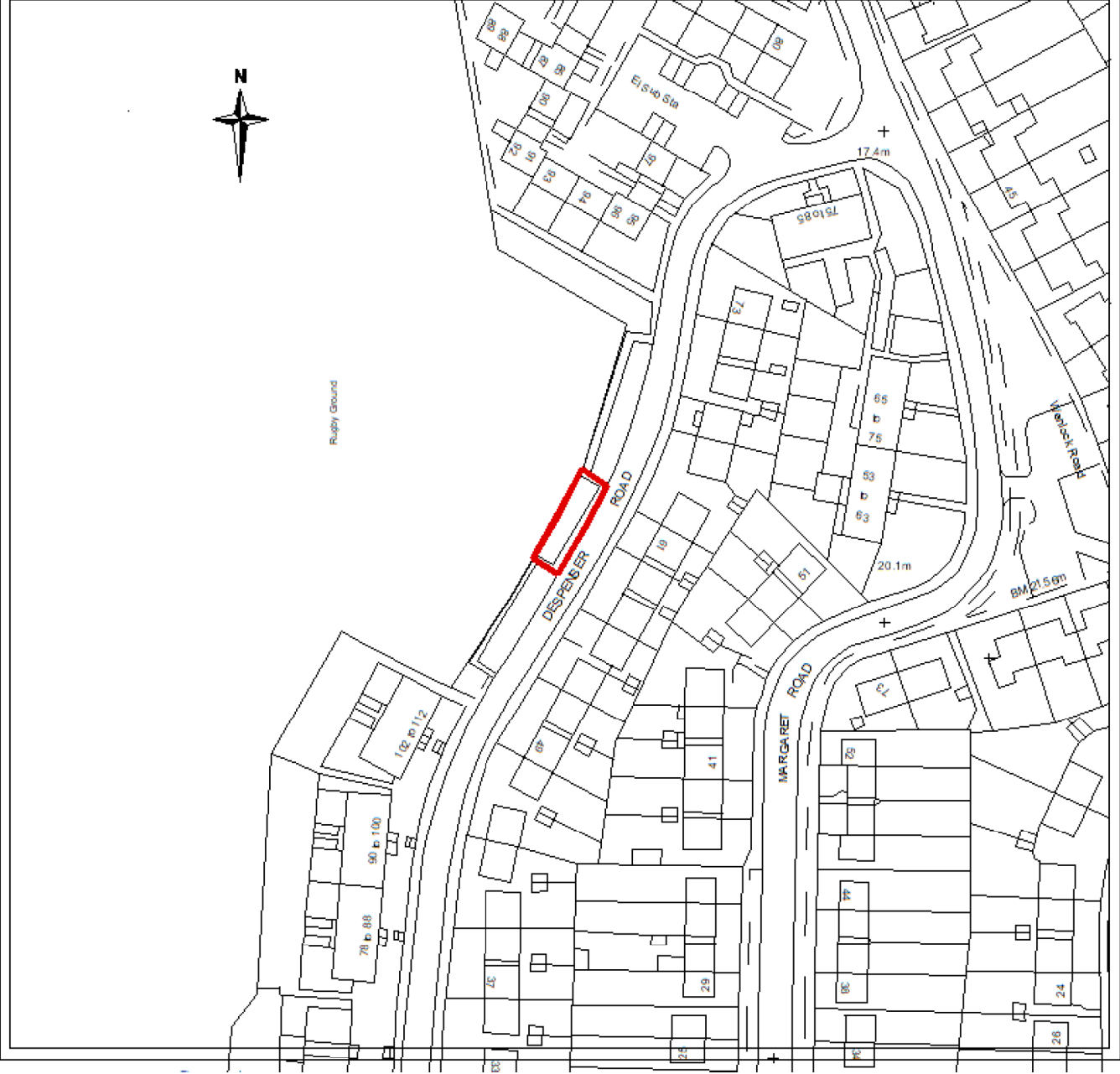
Based upon the Ordnance Survey Mapping with the permission of Her Majesty's Stationery Office
© Crown Copyright

Unauthorised reproduction infringes Crown copyright and may lead to prosecution or civil proceedings

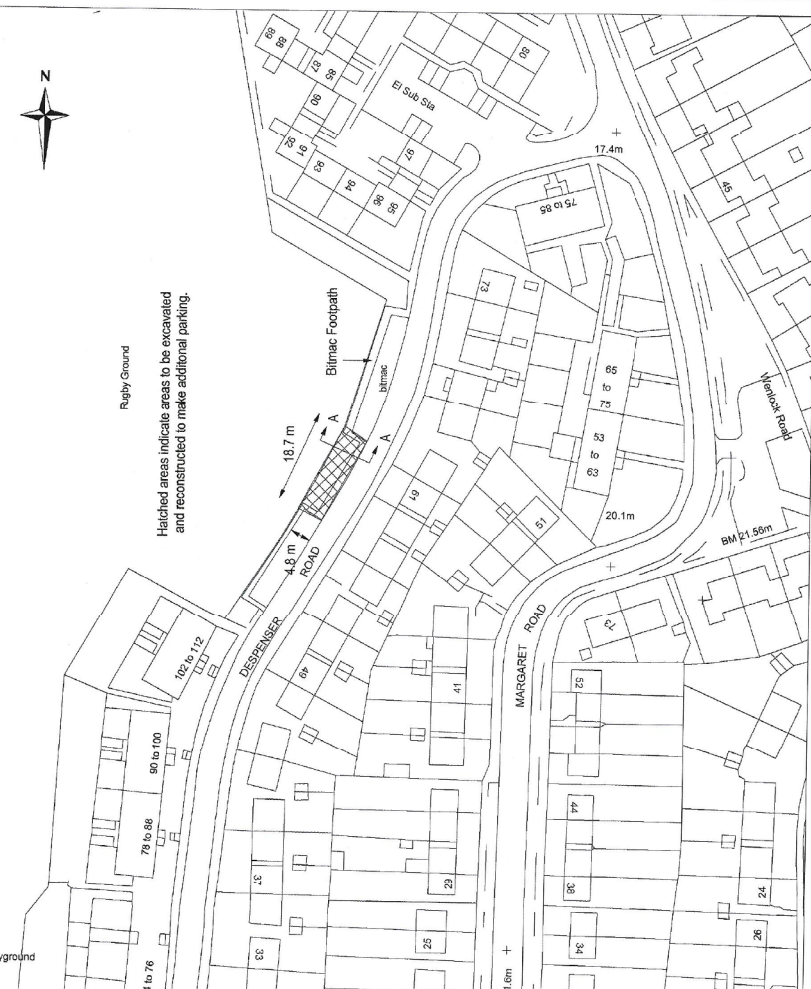
Tewkesbury Borough Council
Licence No. LA 079723



Rugby Ground



EXISTING PLAN VIEW Scale 1:1250



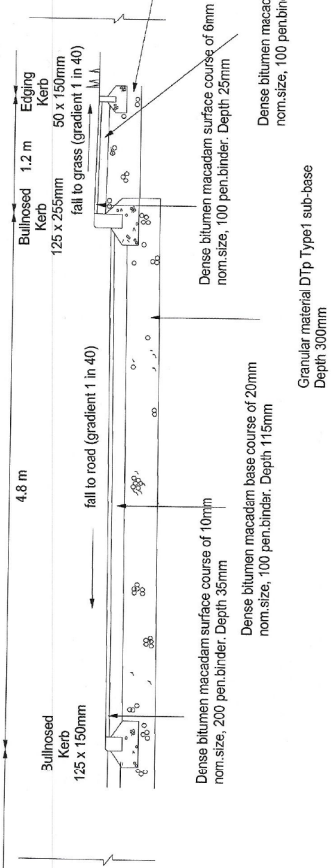
Hatched areas indicate areas to be excavated and reconstructed to make additional parking.

Existing road construction. (Despensers Road)
Disc cut approx. 150mm away from existing kerb, excavate out and tie into new parking space.

Proposed new parking spaces.
Removal of existing grass and kerb construction. 4.8 metres

Proposed new footpath.
Removal of existing grass/sub soil. 1.2 metres

Existing grass/soil to be reinstated where disturbed.



CROSS SECTION A - PROPOSED PARKING SPACE & FOOTPATH Scale 1:50

Asset Management Council Offices
 Gloucester Road
 Tewkesbury Glos
 GL20 5TT

Tewkesbury Borough Council

Tel: 01684 295010
 Fax: 01684 295047

Tewkesbury Borough Council

DATE: January 2020

DRAWN BY: A/C

PROPOSED PARKING SPACES
 DESPENSERS ROAD
 PRIORS PARK
 TEWKESBURY

SCALE: 1:1250

DRWG. No. 2